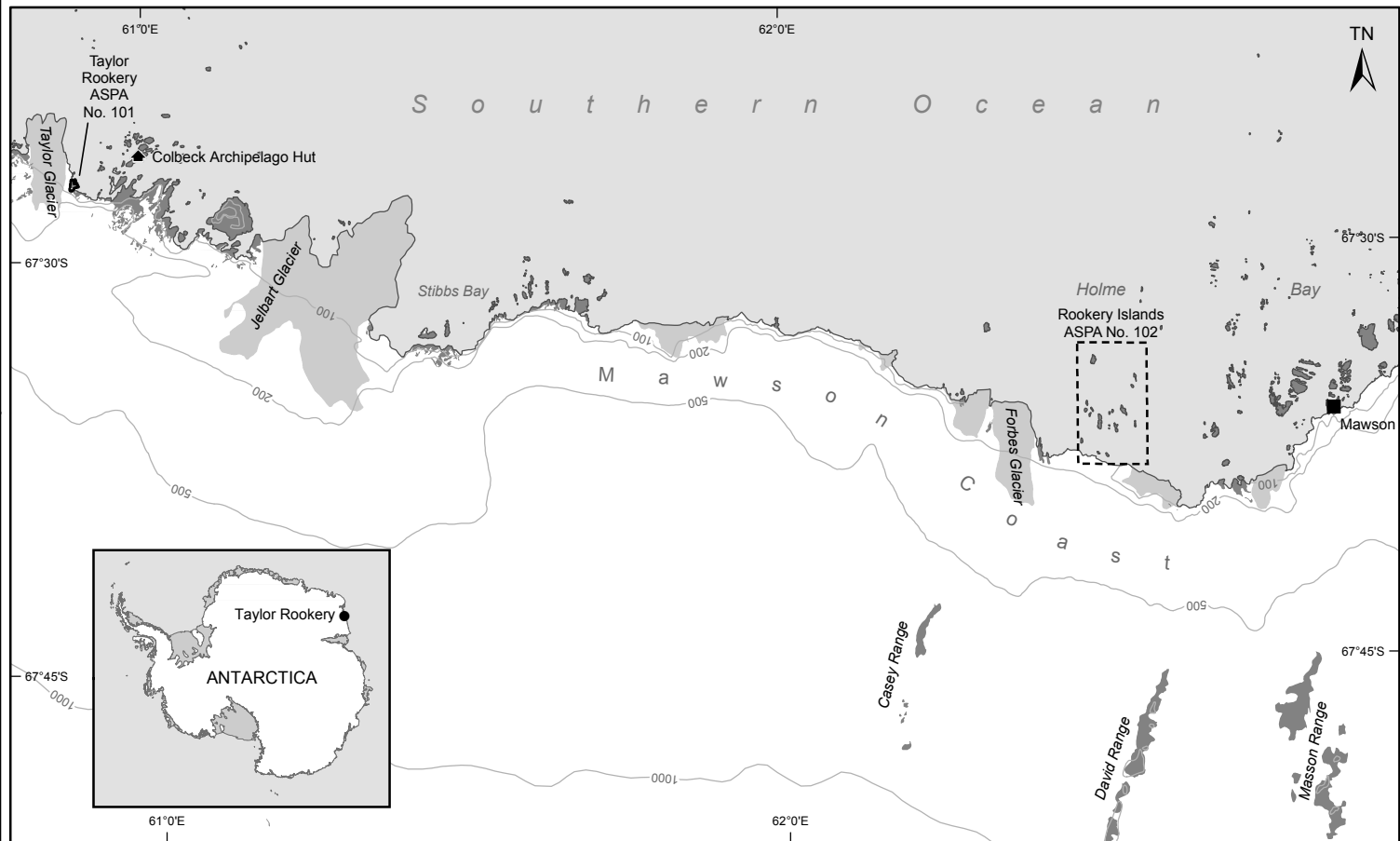

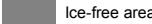

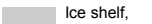




# Map A: Antarctic Specially Protected Area No 101, Taylor Rookery, Mawson Coast, Mac.Robertson Land, East Antarctica



-  Station
-  Ice-free area
-  Rookery Islands ASPA No. 102  
The islands within this area
-  Ice shelf, ice tongue
-  Taylor Rookery ASPA No. 101
-  Contour (metres)



Horizontal Datum: WGS84  
Projection: UTM Zone 41