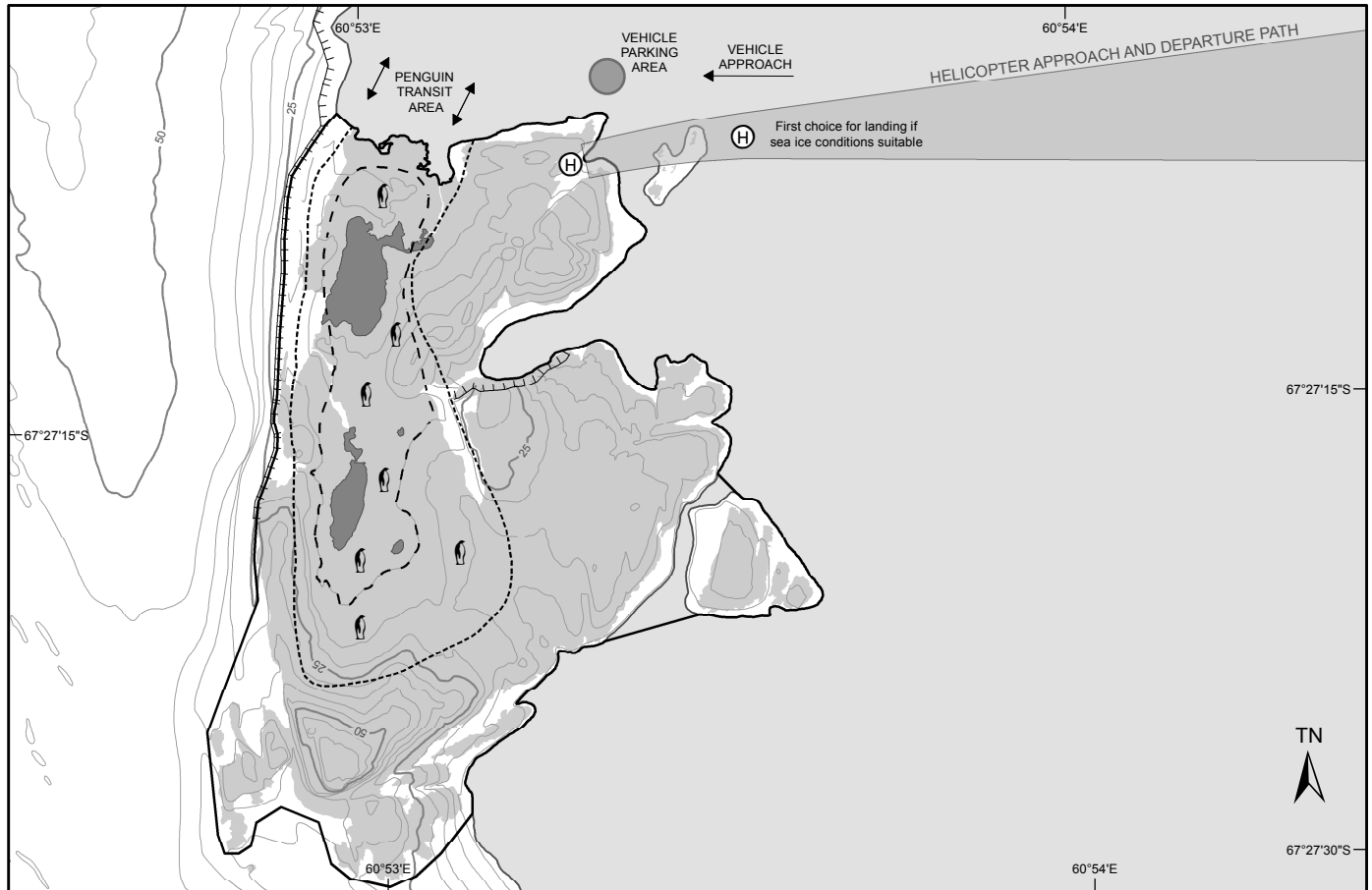








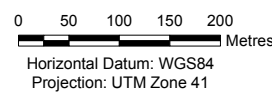
Map C: Antarctic Specially Protected Area No. 101, Taylor Rookery

Vehicle and Helicopter Approach and Landing Site



-  Cliff
-  Contour (5m interval)
-  Index contour (25m interval)
-  Helicopter landing area
-  Emperor penguin colony (Oct - Jan)
-  Emperor penguin colony (Apr - Sep)

-  ASPA
-  Lake
-  Ice-free area



Map Available at: <http://data.aad.gov.au/aadc/mapcat/>
 Map Catalogue No. 14339
 Produced by the Australian Antarctic Data Centre,
 Australian Antarctic Division, March 2015.
 © Commonwealth of Australia 2015

