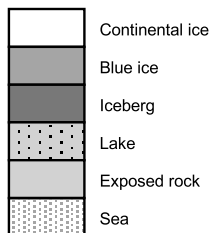


Australian Antarctic Data Centre

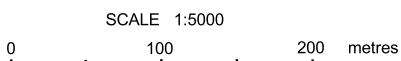
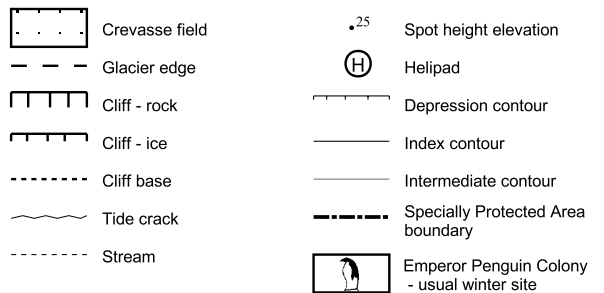


DEPARTMENT OF THE ENVIRONMENT
Australian Antarctic Division

Part of Taylor Rookery topographic map
Published September 1998



LEGEND



Note: Contour interval is 1.0 m up to R.L. 20 and 5.0 m above R.L.25 in the rookery area.
Contour interval is 10.0 m outside the rookery area.