

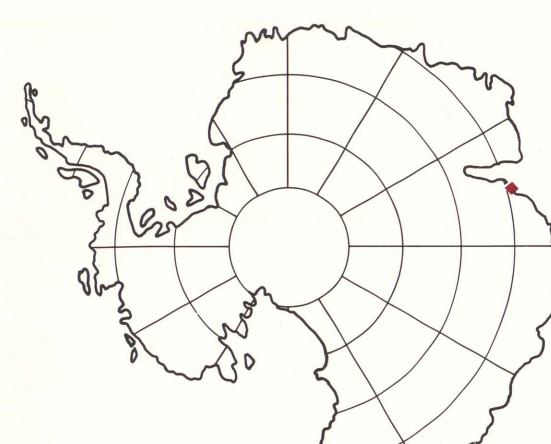


# Marine Plain

PRINCESS ELIZABETH LAND

## ANTARCTICA

DIGITAL ORTHOPHOTO MAP  
1 : 10 000



SCALE 1 : 10 000  
1 cm to 100 metres



PROJECTION: Transverse Mercator  
GRID: Universal Transverse Mercator, grid zone 44  
HORIZONTAL DATUM: World Geodetic System 1984  
VERTICAL DATUM: Mean Sea Level  
CONTOUR INTERVAL: 5 metres  
HEIGHTS IN METRES

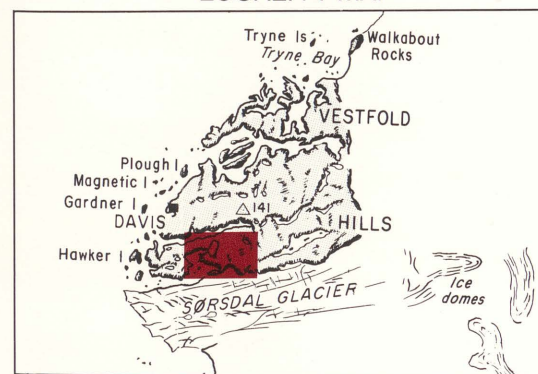
Note: To convert heights obtained from GPS or Transit Doppler observations (ie heights above the WGS84 spheroid) to heights above sea level, subtract 18 metres

IMAGE: 70mm colour aerial photography  
26 January 1979

NOMENCLATURE: Names have been approved by the Antarctic Names Committee of Australia

Published in November 1993 by the  
Australian Surveying and Land Information Group  
for  
Department of the Environment, Sport  
and Territories  
AUSTRALIAN ANTARCTIC DIVISION

### LOCALITY MAP

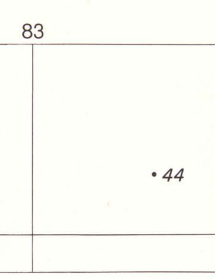


### LEGEND

- Contour on ice-free area
- Depression contour
- Elevation on rock
- Restricted area boundary: Site of Special Scientific Interest No 25

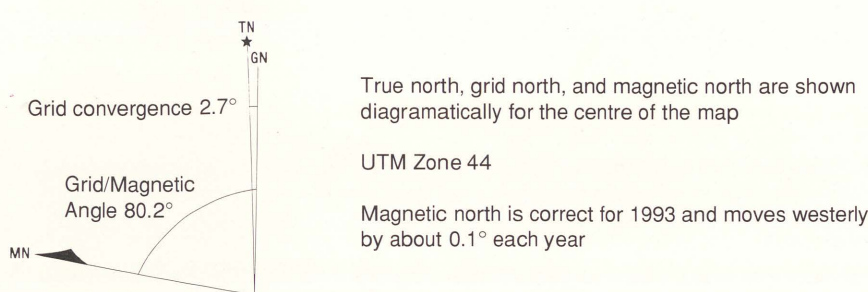
### HOW TO QUOTE A GRID REFERENCE FOR A PARTICULAR POINT

Grid lines are at 1000 metre intervals  
Eg. Spot height 44



- Quote this map, MARINE PLAIN
- Locate the VERTICAL grid line to the left of the point 83
- Estimate tenths of kilometres from the grid line to the point 2
- Locate the HORIZONTAL grid line below the point 83
- Estimate tenths of kilometres from the grid line to the point 1

Thus the reference for spot height 44 is: MARINE PLAIN 832831



© Commonwealth of Australia  
GIU 93/006  
For further information write to:  
Australian Antarctic Division  
Channel Highway, Kingston  
Tasmania 7050 or  
Telephone: (002) 32 3209  
Fax: (002) 32 3288

