

Vestfold Hills

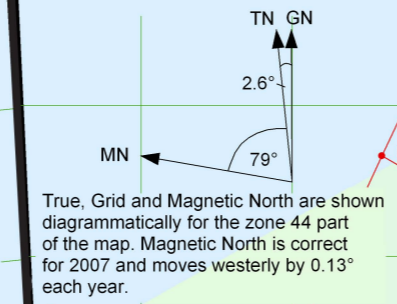
Map 2 of 5

Edition 4
Horizontal Datum: WGS84
Projection: UTM Zones 43 and 44



Scale 1 : 50 000

Produced by the Australian Antarctic Data Centre
September 2007, Map Catalogue Number: 13418



Legend

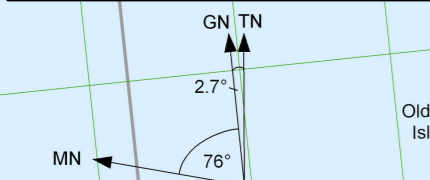
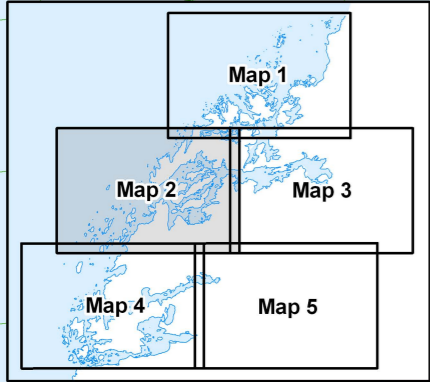
- 79 Spot height
- BA02 Waypoint
- ▲ Monument
- Mast
- ◆ Refuge
- (H) Helicopter landing area with / without facilities
- Stream
- Flow line
- Crevasse
- Route standard/alternate
- Vehicular track
- Ice cliff
- Rock cliff
- Contour (20m interval)
- Contour (100m interval)
- Depression contour
- Lake (Height above or below sea level)
- Saline lake (>3 grams/litre salt)
- Moraine
- Ice
- Ice-free area

Management Zones

- Extent of Davis Station Recreation Limits map
- Limit of Station Operational Area
- Antarctic Specially Protected Area
- Sensitive Area
- Lichen
- Moss
- Fossilised seaweed beds and calcareous tubes
- Danger: Hazardous creek under snow/ice
- Danger: Hazardous sea ice/tidal race. No travel on ice
- Thin ice. Melts out early. Check ice thickness
- Southern Elephant Seal moult location (Feb - May)
- Main Weddell Seal pupping area (Sept - Nov)
- Minor Weddell Seal pupping area (Sept - Nov)
- Adélie Penguin colony
- Cape Petrel colony
- Giant-petrel colony

For more detail see:
Davis Station Recreation Limits
Map No. 13387

CAUTION: Absence of the depiction of crevasses does not necessarily indicate a crevasse-free area.



Western limit of Station Operational Area is 5 km to seaward

Australian Government
Department of the Environment and Water Resources
Australian Antarctic Division

