

78°0'0"E 78°10'E

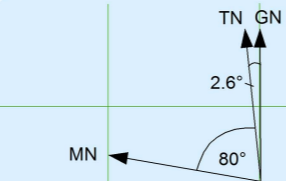
# Vestfold Hills

## Map 2 of 5

Edition 6  
Horizontal Datum: WGS84  
Projection: UTM Zones 43 and 44

Scale 1 : 50 000

Produced by the Australian Antarctic Data Centre  
January 2012, Map Catalogue Number: 13980

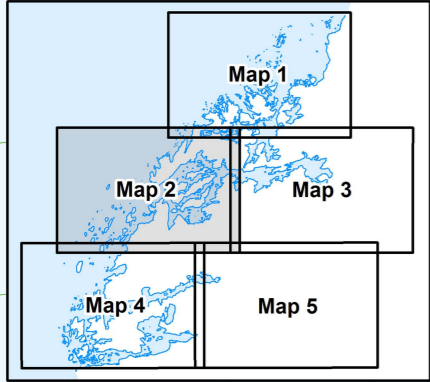


True, Grid and Magnetic North are shown diagrammatically for the zone 44 part of the map. Magnetic North is correct for Jan 2012 and moves westerly by about 0.14° per year.

### Legend

- 79 Spot elevation
- 14 Sounding
- ▲ Monument
- ◆ Refuge
- ⊕ Helicopter landing area without facilities
- RL-01 Route - fixed, Waypoint
- - - BA-02 Route - approximate, Waypoint Use caution
- - - Vehicular track
- Most tracks beyond station limits are closed to vehicles except for search and rescue purposes.
- Ice cliff
- Rock cliff
- Contour (20m interval)
- Contour (100m interval)
- Depression contour
- Lake (Elevation above or below sea level)
- Saline lake (>3 grams/litre salt)
- Moraine
- Ice-free area
- ✈ Cape Petrel colony
- ✈ Snow petrel colony
- Adélie penguin colony
- ➡ Southern elephant seal haulout area (Jan - May)
- Most common Weddell seal pupping area (Sep - Nov)
- Weddell seal pupping area (Sep - Nov)
- Weddell seals may be found on sea ice between the Sørsdal Glacier and Wyatt Earp Is, especially during the moult period (Dec - Mar)
- - - Limit of Station Operational Area
- The Station Leader may grant permission for travel within this boundary. Operations outside this boundary require Head Office approval.
- Sensitive Area
- Entry to Magnetic Island is restricted.
- Thin ice. Melts out early. Check ice thickness.
- Extent of Davis Recreation Limits map
- Topographic data mapped from aerial photography November 1994, April 1996 and February 1997.

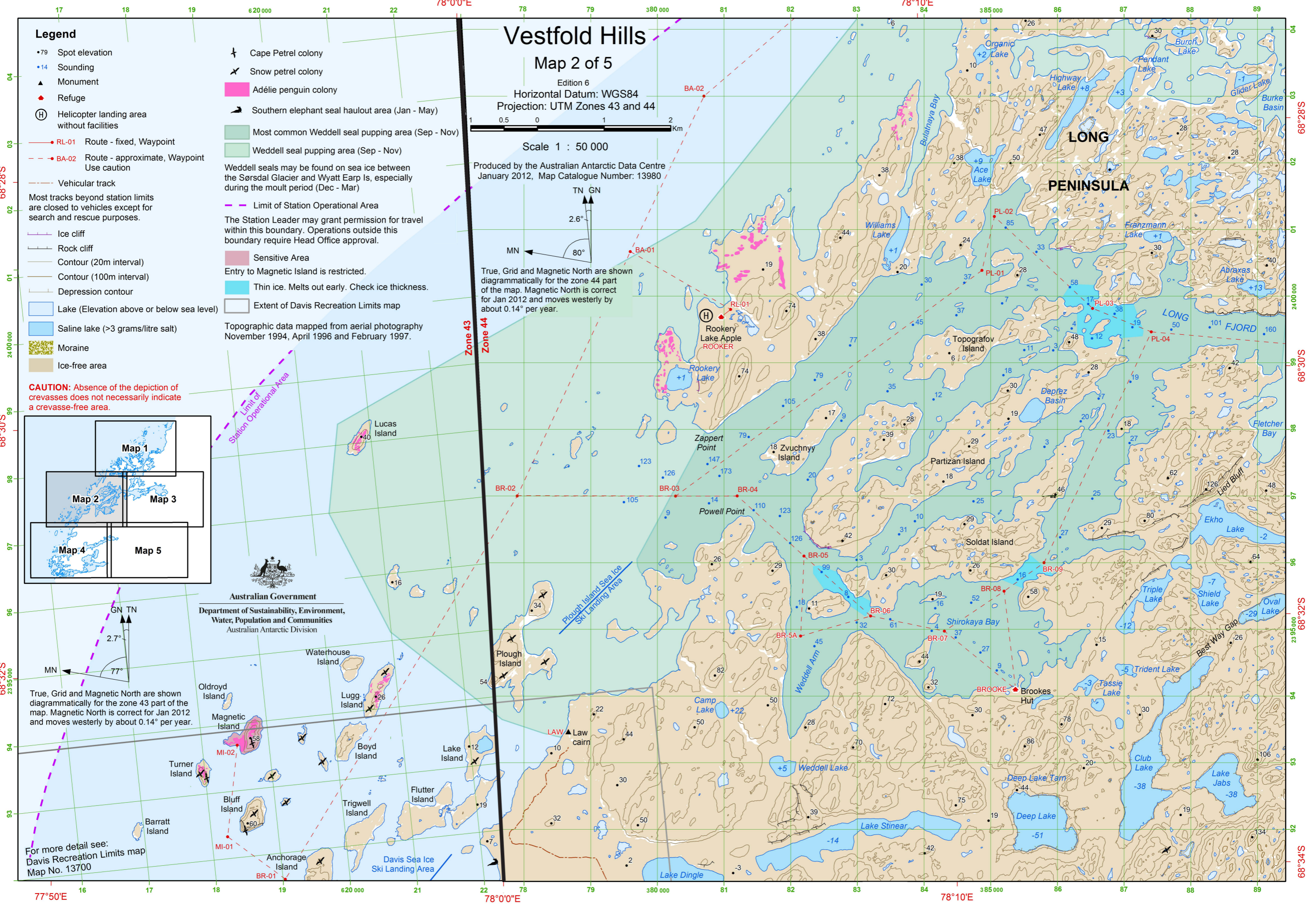
**CAUTION:** Absence of the depiction of crevasses does not necessarily indicate a crevasse-free area.



Australian Government  
Department of Sustainability, Environment,  
Water, Population and Communities  
Australian Antarctic Division

True, Grid and Magnetic North are shown diagrammatically for the zone 43 part of the map. Magnetic North is correct for Jan 2012 and moves westerly by about 0.14° per year.

For more detail see:  
Davis Recreation Limits map  
Map No. 13700



68°28'S 68°30'S 68°32'S 68°34'S

68°28'S 68°30'S 68°32'S 68°34'S

77°50'E 16 17 18 19 20 21 22 78°0'0"E 78°10'E