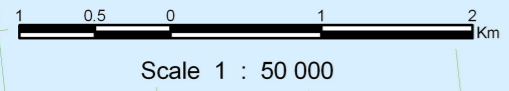
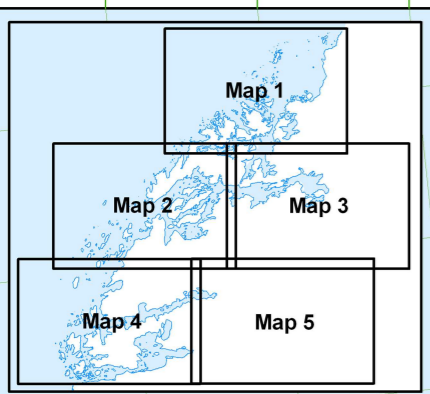


Vestfold Hills

Map 4 of 5

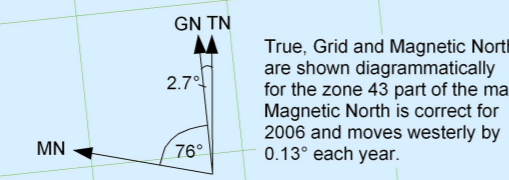
Edition 3
Horizontal Datum: WGS84
Projection: UTM Zones 43 and 44

Produced by the Australian Antarctic Data Centre
August 2006, Map Catalogue Number: 13294



Legend

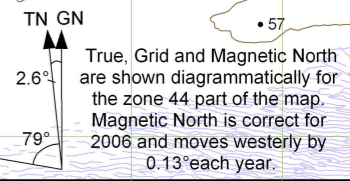
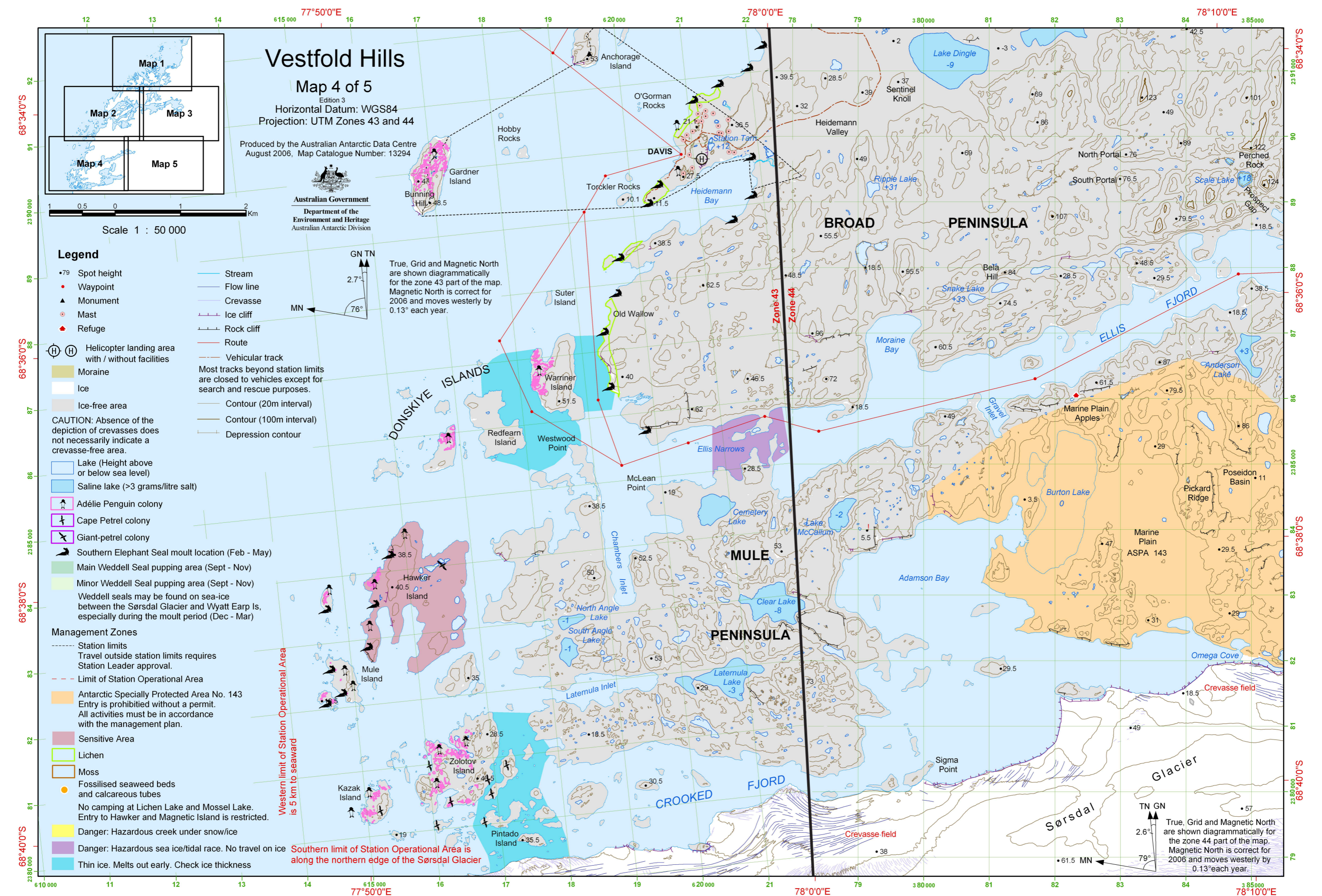
- 79 Spot height
- Waypoint
- ▲ Monument
- Mast
- ◆ Refuge
- ⊕ ⊕ Helicopter landing area with / without facilities
- Moraine
- Ice
- Ice-free area
- CAUTION: Absence of the depiction of crevasses does not necessarily indicate a crevasse-free area.
- Lake (Height above or below sea level)
- Saline lake (>3 grams/litre salt)
- ▲ Adélie Penguin colony
- ▲ Cape Petrel colony
- ▲ Giant-petrel colony
- ▲ Southern Elephant Seal moult location (Feb - May)
- ▲ Main Weddell Seal pupping area (Sept - Nov)
- ▲ Minor Weddell Seal pupping area (Sept - Nov)
- ▲ Weddell seals may be found on sea-ice between the Sørdsdal Glacier and Wyatt Earp Is, especially during the moult period (Dec - Mar)
- Management Zones
 - Station limits
 - Travel outside station limits requires Station Leader approval.
 - Limit of Station Operational Area
 - Antarctic Specially Protected Area No. 143
 - Entry is prohibited without a permit. All activities must be in accordance with the management plan.
 - Sensitive Area
 - Lichen
 - Moss
 - Fossilised seaweed beds and calcareous tubes
 - No camping at Lichen Lake and Mossel Lake. Entry to Hawker and Magnetic Island is restricted.
 - Danger: Hazardous creek under snow/ice
 - Danger: Hazardous sea ice/tidal race. No travel on ice
 - Thin ice. Melts out early. Check ice thickness
- Stream
- Flow line
- Crevasse
- Ice cliff
- Rock cliff
- Route
- Vehicular track
- Contour (20m interval)
- Contour (100m interval)
- Depression contour



True, Grid and Magnetic North are shown diagrammatically for the zone 43 part of the map. Magnetic North is correct for 2006 and moves westerly by 0.13° each year.

Western limit of Station Operational Area is 5 km to seaward

Southern limit of Station Operational Area is along the northern edge of the Sørdsdal Glacier



True, Grid and Magnetic North are shown diagrammatically for the zone 44 part of the map. Magnetic North is correct for 2006 and moves westerly by 0.13° each year.