

Vestfold Hills

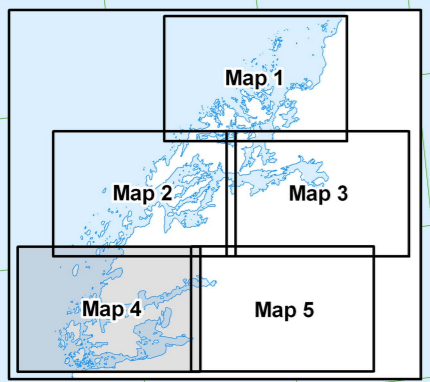
Map 4 of 5

Edition 4
Horizontal Datum: WGS84
Projection: UTM Zones 43 and 44

Produced by the Australian Antarctic Data Centre
September 2007, Map Catalogue Number: 13420



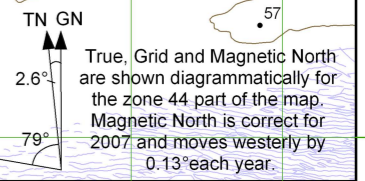
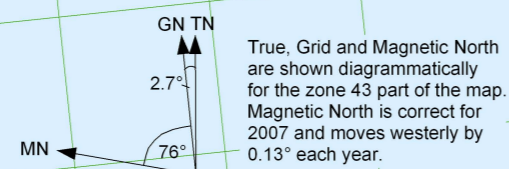
For more detail see:
Davis Station Recreation Limits
Map No. 13387



Scale 1 : 50 000

Legend

- 79 Spot height
- BA02 Waypoint
- ▲ Monument
- Mast
- ◆ Refuge
- (H) Helicopter landing area with / without facilities
- Moraine
- Ice
- Ice-free area
- Lake (Height above or below sea level)
- Saline lake (>3 grams/litre salt)
- Adélie Penguin colony
- Cape Petrel colony
- Giant-petrel colony
- Southern Elephant Seal moult location (Feb - May)
- Main Weddell Seal pupping area (Sept - Nov)
- Minor Weddell Seal pupping area (Sept - Nov)
- Weddell seals may be found on sea-ice between the Sørsdal Glacier and Wyatt Earp Is., especially during the moult period (Dec - Mar)
- Extent of Davis Station Recreation Limits map
- Limit of Station Operational Area
- Antarctic Specially Protected Area. Entry is prohibited without a permit. All activities must be in accordance with the management plan.
- Sensitive Area
- Lichen
- Moss
- Fossilised seaweed beds and calcareous tubes
- No camping at Lichen Lake and Mossel Lake. Entry to Hawker and Magnetic Island is restricted.
- Danger: Hazardous creek under snow/ice
- Danger: Hazardous sea ice/tidal race. No travel on ice
- Thin ice. Melts out early. Check ice thickness



Western limit of Station Operational Area is 5 km to seaward

Southern limit of Station Operational Area is along the northern edge of the Sørsdal Glacier

