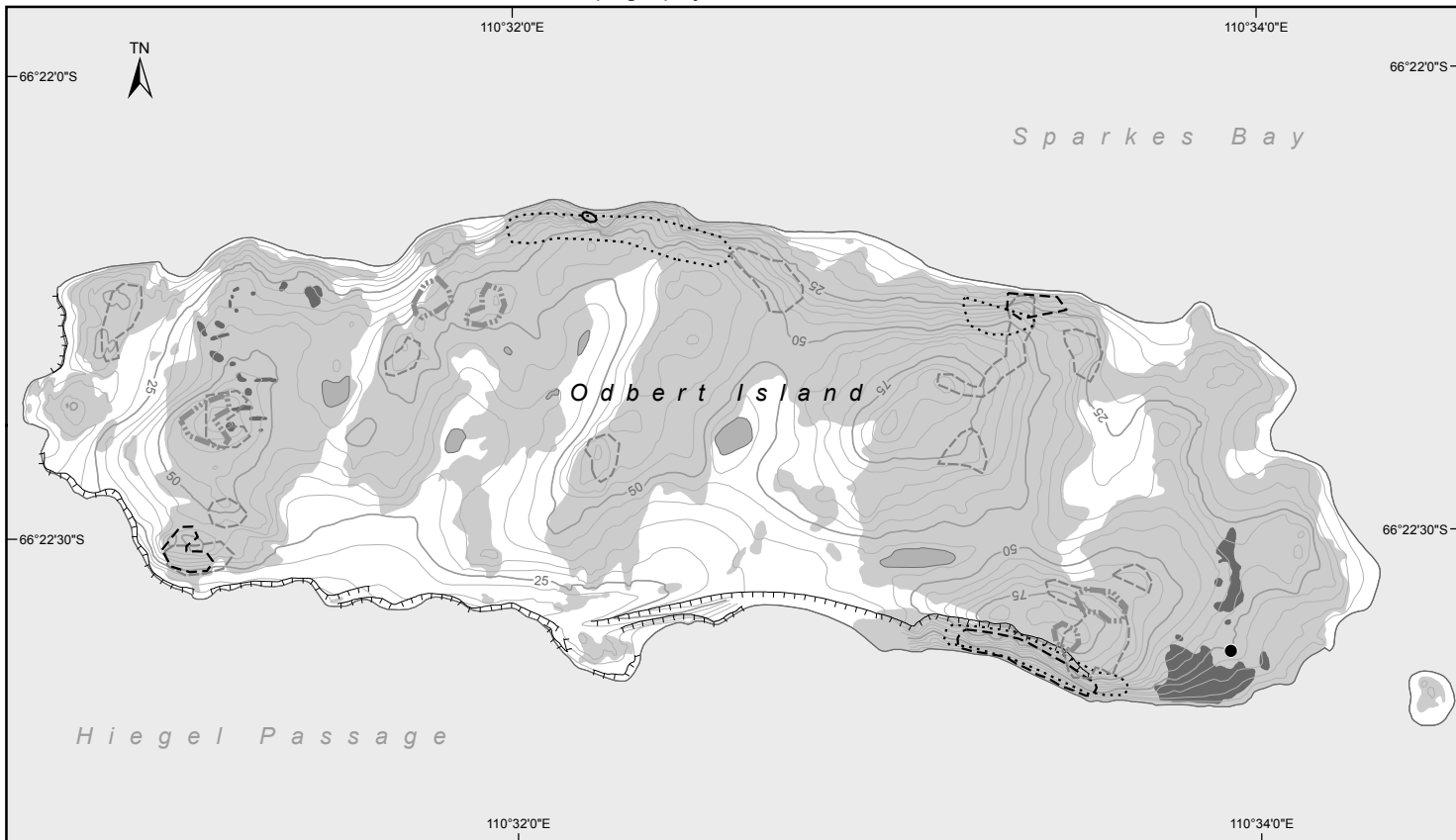













# Map C: Antarctic Specially Protected Area No. 103

## Odbert Island

### Topography and Bird Distribution



- |   |                              |   |                              |
|---|------------------------------|---|------------------------------|
|   | Antarctic petrel colony      |   | Adélie penguin colony        |
|  | Southern fulmar colony       |  | Ice-free area                |
|  | Cape petrel colony           |  | Lake                         |
|  | Snow petrel colony           |  | Cliff                        |
|  | Wilson's storm petrel colony |  | Contour (5m interval)        |
|   |                              |  | Index contour (25m interval) |

0 200 400 600  
Metres

Horizontal Datum: WGS84  
Projection: UTM Zone 49

● Camera location

Map Available at: <http://data.aad.gov.au/aadc/mapcat/>  
 Map Catalogue No. 14364  
 Produced by the Australian Antarctic Data Centre,  
 Australian Antarctic Division, April 2015.  
 © Commonwealth of Australia 2015