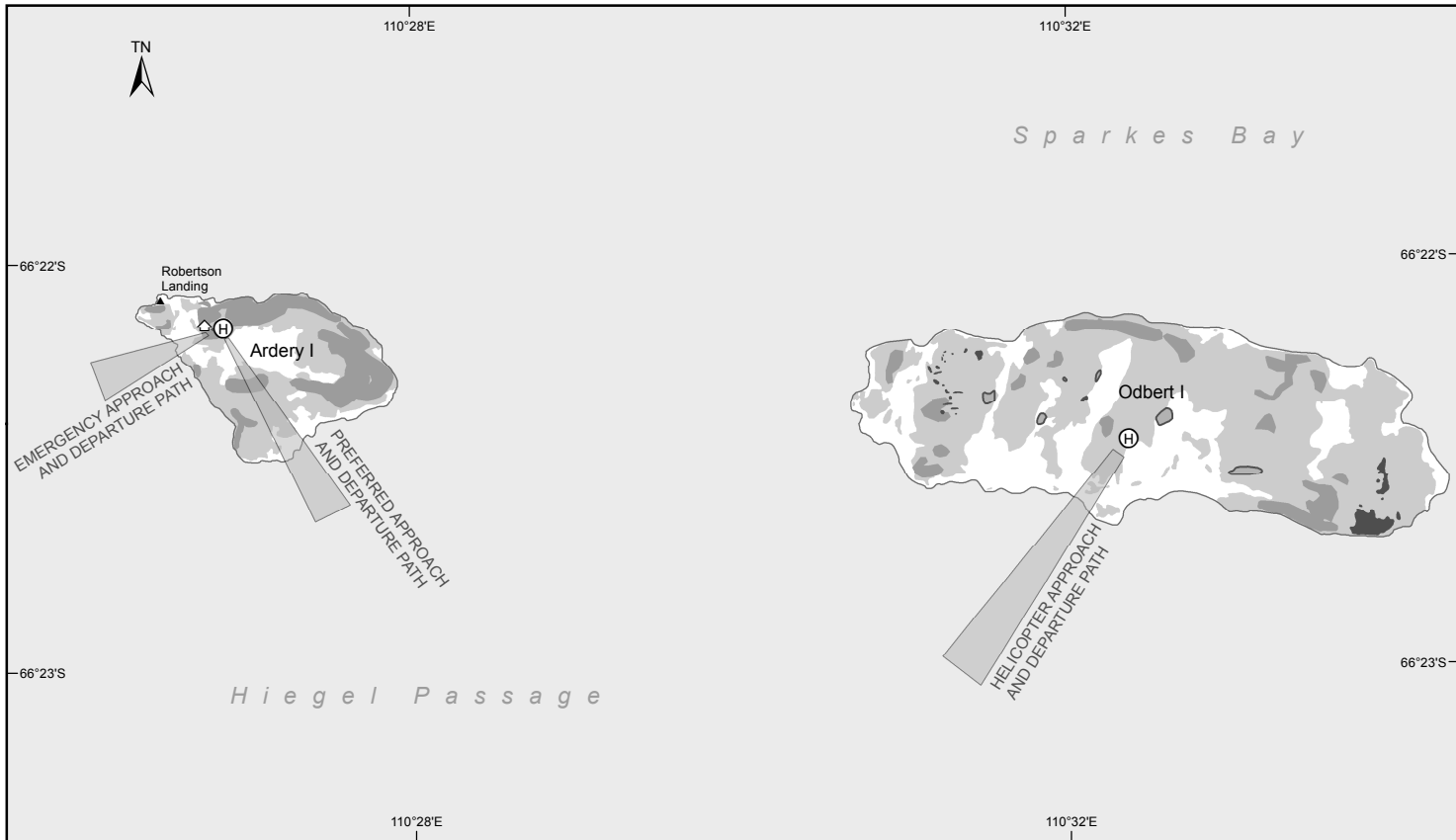






Map D: Antarctic Specially Protected Area No. 103

Ardery Island and Odbert Island

Helicopter Approach and Landing Sites



- ▲ Boating rock anchors
- ⊕ Location for temporary huts
- Ⓜ Approximate helicopter landing area

-  Adélie penguin colony
-  Flying bird colony
-  Ice-free area
-  Lake



Horizontal Datum: WGS84
Projection: UTM Zone 49

Map Available at: <http://data.aad.gov.au/aadc/mapcat/>
Map Catalogue No. 14365
Produced by the Australian Antarctic Data Centre,
Australian Antarctic Division, April 2015.
© Commonwealth of Australia 2015