



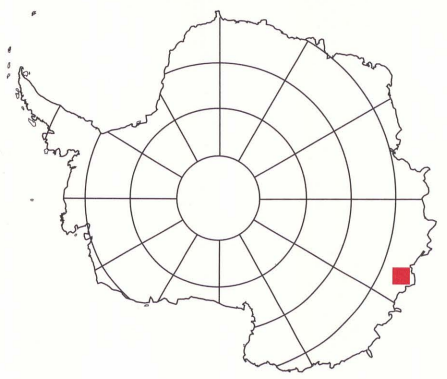
Clark Peninsula

Site of Special Scientific Interest Number 17

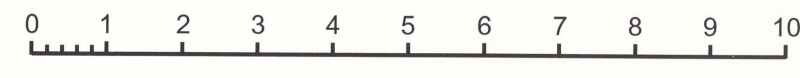
WILKES LAND

ANTARCTICA

ORTHOPHOTO MAP
SCALE 1: 10 000
EDITION 1



SCALE 1: 10 000
1 cm to 100 metres



PROJECTION: Transverse Mercator
GRID: Universal Transverse Mercator, grid zone 49
HORIZONTAL DATUM: WGS 84
VERTICAL DATUM: Mean Sea Level
CONTOUR INTERVAL: 5 metres

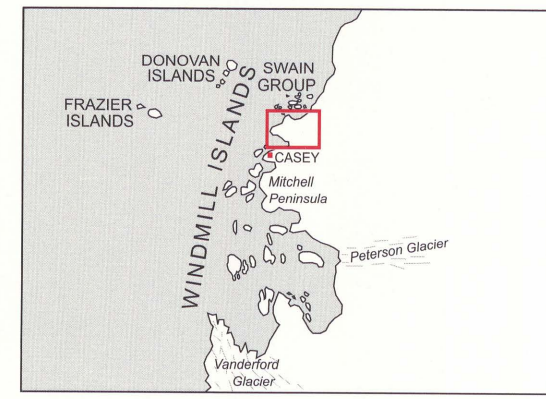
Note: To convert heights obtained from GPS or Transit Doppler observations (ie heights above the WGS84 spheroid) to heights above sea level, subtract 16 metres.

IMAGE: Colour aerial photography (format 160 mm 120 mm)
4 January 1994

NOMENCLATURE: Names have been approved by the Antarctic Names Committee of Australia

Published in December 1996 for the AUSTRALIAN ANTARCTIC DIVISION
Department of the Environment, Sport and Territories
by the Australian Surveying and Land Information Group

LOCALITY MAP

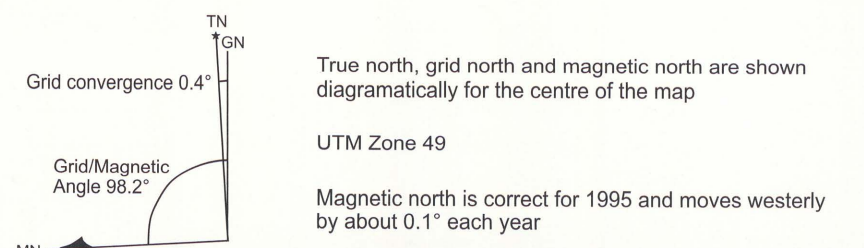


LEGEND

- Depression contour
- Contour, Contour (approximate)
- Spot height elevation
- Restricted area boundary: SSSI 17 (proposed)
- Restricted area boundary: SSSI 17 (current)
- Coastline (approximate)
- Over snow route
- Sea ice

HOW TO QUOTE A GRID REFERENCE FOR A PARTICULAR POINT

1. Quote this map
 2. Locate the VERTICAL grid line to the left of the point
 3. Estimate tenths of kilometres from the grid line to the point
 4. Locate the HORIZONTAL grid line below the point
 5. Estimate tenths of kilometres from the grid line to the point
- Thus the reference for spot height 41 is



© Commonwealth of Australia
MP 94/297
For further information write to:
Australian Antarctic Division
Channel Highway, Kingston
Tasmania 7050 or
Telephone: (03) 6232 3209
Fax: (03) 6232 3288
Internet address <http://www.antdiv.gov.au>

