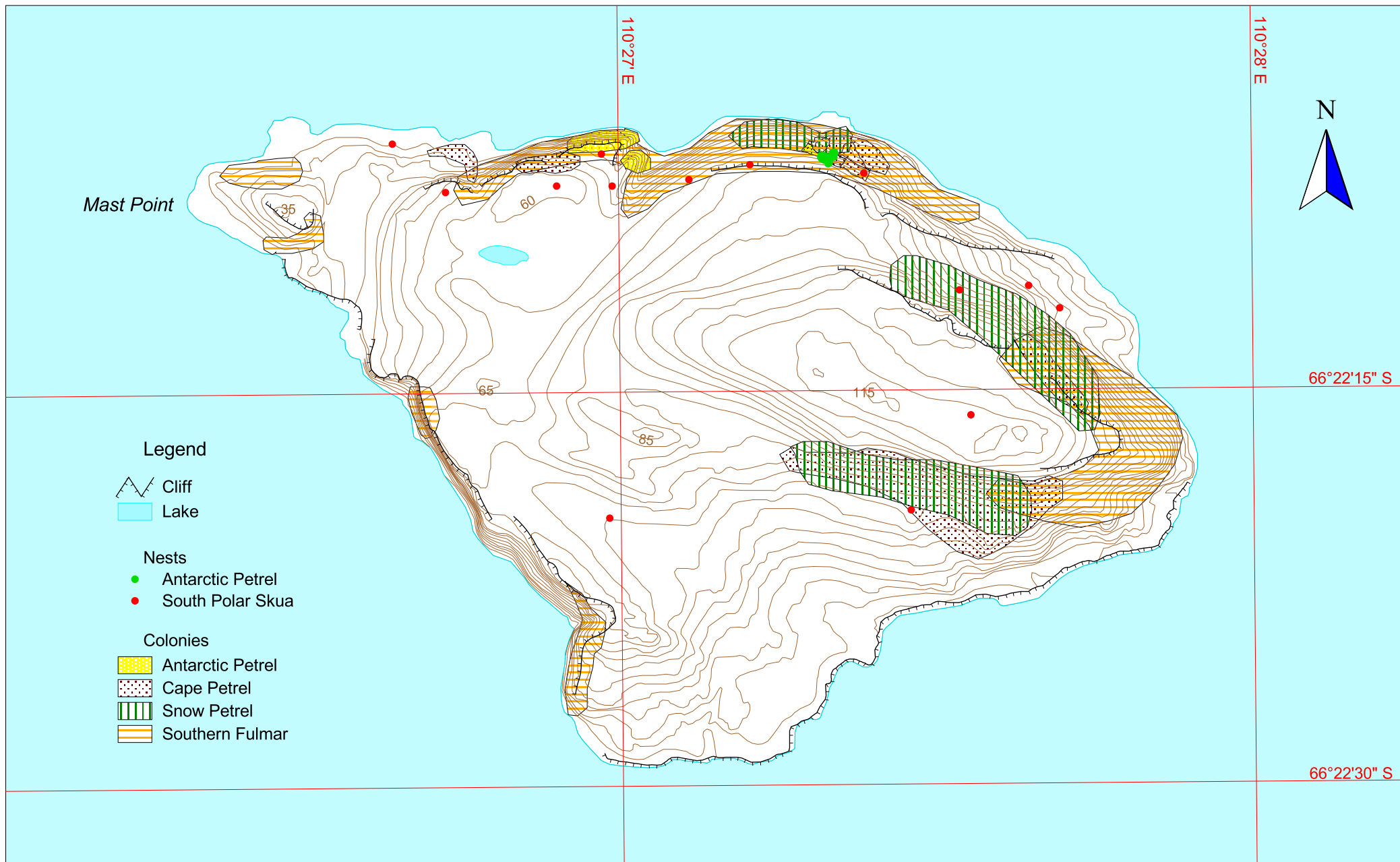






ARDERY ISLAND





Produced by the Australian
Antarctic Data Centre,
June 1999



Legend

-  Cliff
-  Lake

- Nests**
-  Antarctic Petrel
-  South Polar Skua

- Colonies**
-  Antarctic Petrel
-  Cape Petrel
-  Snow Petrel
-  Southern Fulmar

Horizontal Datum: WGS84
Projection: UTM Zone 49

Scale 1:6000

0 100 200 300 400 500 Metres



Contour Interval: 5 m
(excluding 5 m)