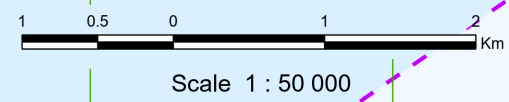


# Windmill Islands

Map 1 of 5  
Edition 12

Horizontal Datum: WGS84  
Projection: UTM Zone 49



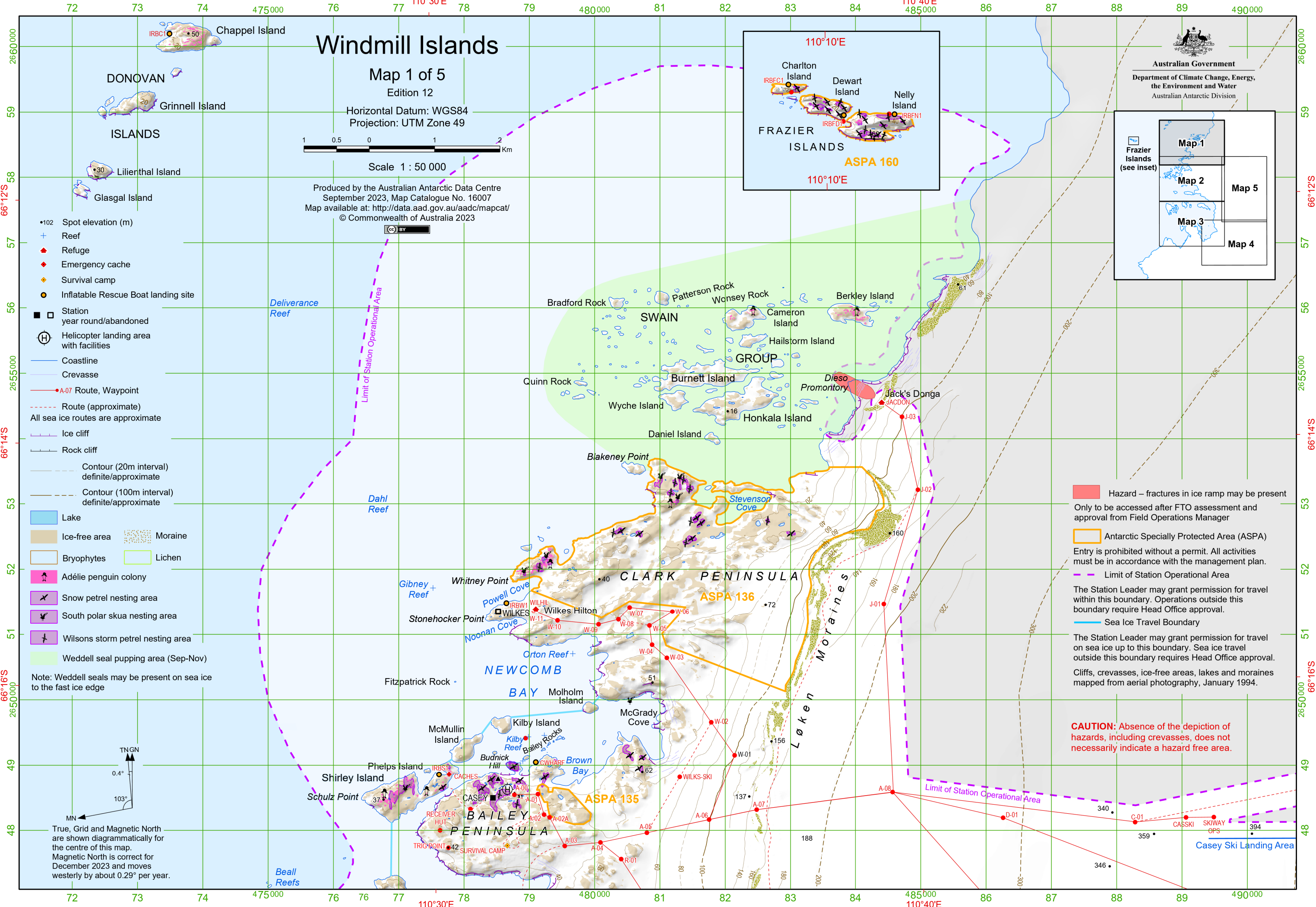
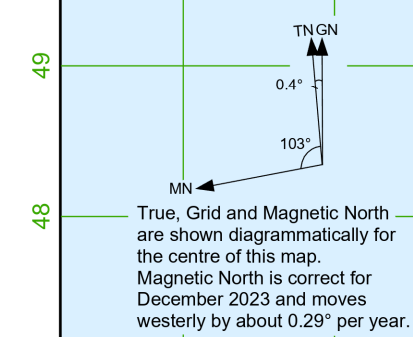
Produced by the Australian Antarctic Data Centre  
September 2023, Map Catalogue No. 16007  
Map available at: <http://data.aad.gov.au/aadc/mapcat/>  
© Commonwealth of Australia 2023

Australian Government  
Department of Climate Change, Energy,  
the Environment and Water  
Australian Antarctic Division

Frazier Islands (see inset)

Map 1  
Map 2  
Map 3  
Map 4  
Map 5

- 102 Spot elevation (m)
  - + Reef
  - ◆ Refuge
  - ◆ Emergency cache
  - ◆ Survival camp
  - Inflatable Rescue Boat landing site
  - Station year round/abandoned
  - ⊕ Helicopter landing area with facilities
  - Coastline
  - Crevasse
  - A-07 Route, Waypoint
  - - - Route (approximate)
  - - - All sea ice routes are approximate
  - Ice cliff
  - Rock cliff
  - - - Contour (20m interval) definite/approximate
  - - - Contour (100m interval) definite/approximate
  - Lake
  - Ice-free area
  - Moraine
  - Bryophytes
  - Lichen
  - Adélie penguin colony
  - Snow petrel nesting area
  - South polar skua nesting area
  - Wilsons storm petrel nesting area
  - Weddell seal pupping area (Sep-Nov)
- Note: Weddell seals may be present on sea ice to the fast ice edge



- Hazard – fractures in ice ramp may be present  
Only to be accessed after FTO assessment and approval from Field Operations Manager
- Antarctic Specially Protected Area (ASPA)  
Entry is prohibited without a permit. All activities must be in accordance with the management plan.
- Limit of Station Operational Area
- The Station Leader may grant permission for travel within this boundary. Operations outside this boundary require Head Office approval.
- The Station Leader may grant permission for travel on sea ice up to this boundary. Sea ice travel outside this boundary requires Head Office approval.
- Cliffs, crevasses, ice-free areas, lakes and moraines mapped from aerial photography, January 1994.

**CAUTION:** Absence of the depiction of hazards, including crevasses, does not necessarily indicate a hazard free area.

Casey Ski Landing Area