

# Windmill Islands

Map 2 of 5

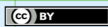
Edition 12

Horizontal Datum: WGS84  
Projection: UTM Zone 49



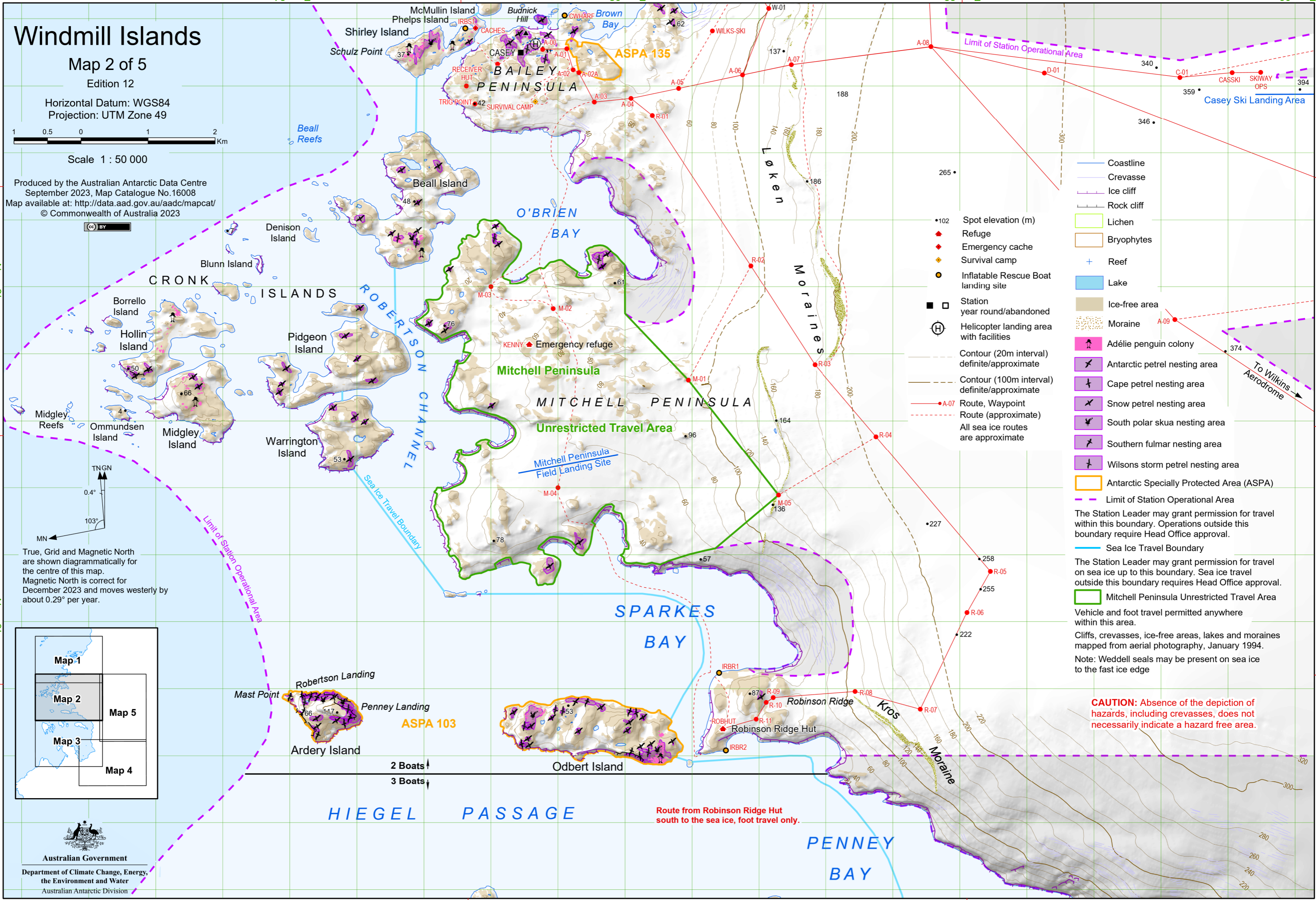
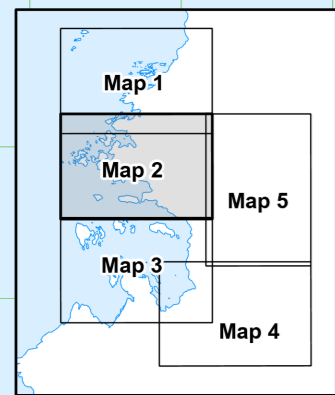
Scale 1 : 50 000

Produced by the Australian Antarctic Data Centre  
September 2023, Map Catalogue No.16008  
Map available at: <http://data.aad.gov.au/aadc/mapcat/>  
© Commonwealth of Australia 2023



66°18'S  
66°20'S  
66°22'S

True, Grid and Magnetic North are shown diagrammatically for the centre of this map. Magnetic North is correct for December 2023 and moves westerly by about 0.29° per year.



- 102 Spot elevation (m)
  - ◆ Refuge
  - ◆ Emergency cache
  - ◆ Survival camp
  - Inflatable Rescue Boat landing site
  - Station year round/abandoned
  - ⊕ Helicopter landing area with facilities
  - Contour (20m interval) definite/approximate
  - Contour (100m interval) definite/approximate
  - A-07 Route, Waypoint
  - - - Route (approximate)
  - All sea ice routes are approximate
- Coastline
  - Crevasse
  - Ice cliff
  - Rock cliff
  - Lichen
  - Bryophytes
  - + Reef
  - Lake
  - Ice-free area
  - Moraine
  - Adélie penguin colony
  - Antarctic petrel nesting area
  - Cape petrel nesting area
  - Snow petrel nesting area
  - South polar skua nesting area
  - Southern fulmar nesting area
  - Wilsons storm petrel nesting area
  - Antarctic Specially Protected Area (ASPAs)
  - Limit of Station Operational Area
  - Sea Ice Travel Boundary
  - Mitchell Peninsula Unrestricted Travel Area
- The Station Leader may grant permission for travel within this boundary. Operations outside this boundary require Head Office approval.
- The Station Leader may grant permission for travel on sea ice up to this boundary. Sea ice travel outside this boundary requires Head Office approval.
- Vehicle and foot travel permitted anywhere within this area.
- Cliffs, crevasses, ice-free areas, lakes and moraines mapped from aerial photography, January 1994.
- Note: Weddell seals may be present on sea ice to the fast ice edge

**CAUTION:** Absence of the depiction of hazards, including crevasses, does not necessarily indicate a hazard free area.

Route from Robinson Ridge Hut south to the sea ice, foot travel only.