

Windmill Islands

Map 1 of 5

Edition 2

Horizontal Datum: WGS84

Projection: UTM Zone 49



Scale 1 : 50 000

Produced by the Australian Antarctic Data Centre
October 2007, Map Catalogue Number: 13426



Australian Government
Department of the Environment
and Water Resources
Australian Antarctic Division

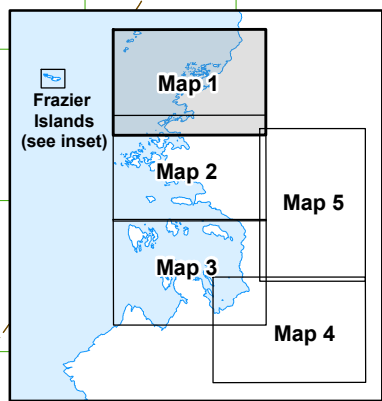
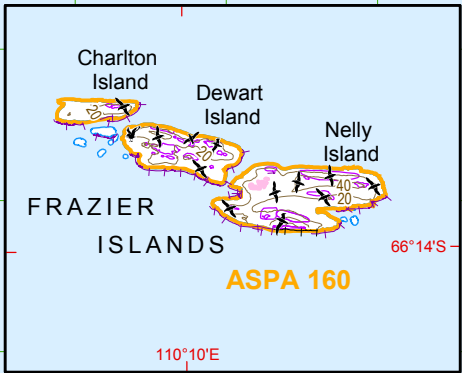
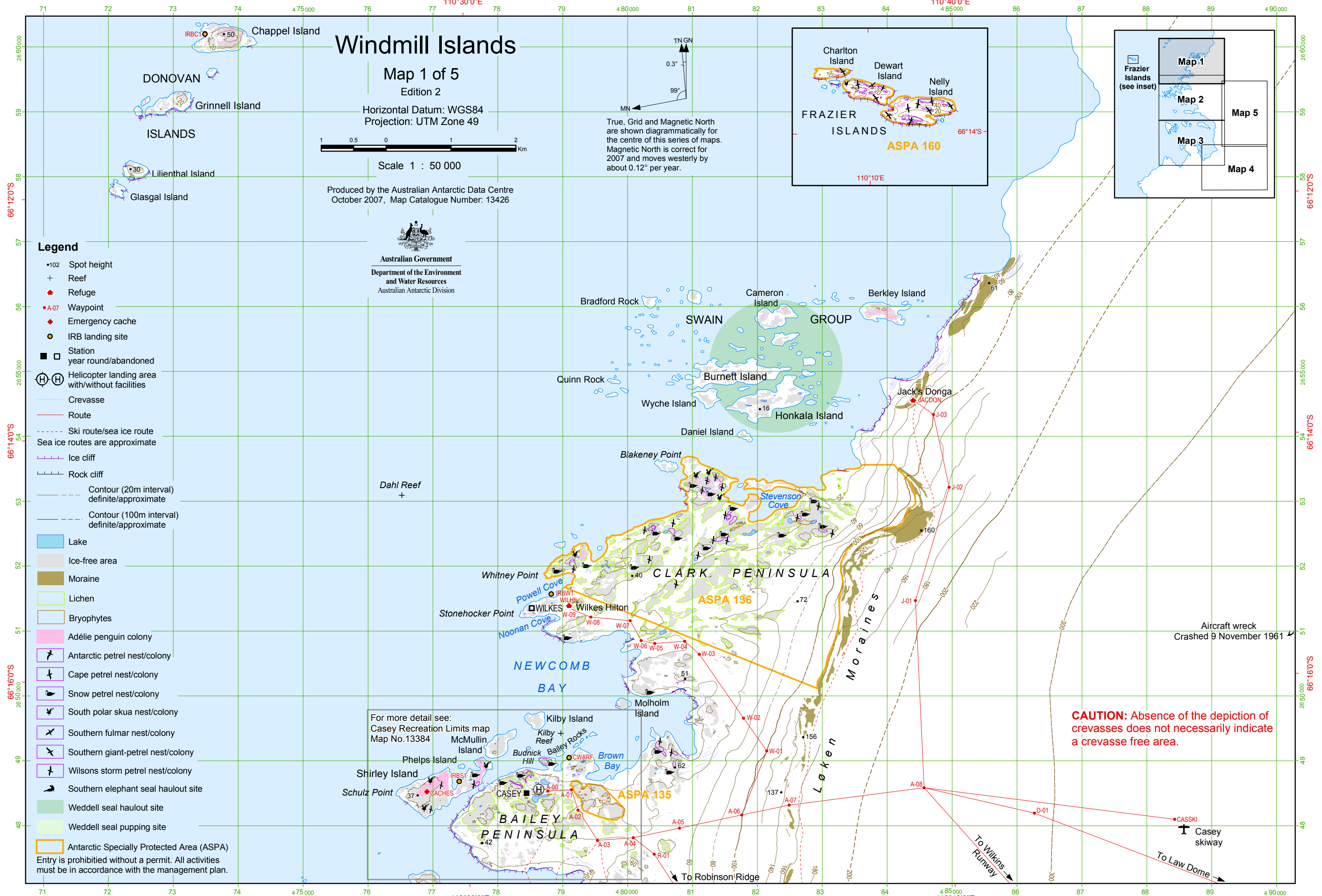
True, Grid and Magnetic North
are shown diagrammatically for
the centre of this series of maps.
Magnetic North is correct for
2007 and moves westerly by
about 0.12° per year.

TNGN

MN

0.3°

99°



Legend

- 102 Spot height
- + Reef
- ◆ Refuge
- ◆ A-07 Waypoint
- ◆ Emergency cache
- IRB landing site
- Station year round/abandoned
- Ⓜ Ⓜ Helicopter landing area with/without facilities
- Crevasse
- Route
- - - Ski route/sea ice route
Sea ice routes are approximate
- Ice cliff
- Rock cliff
- Contour (20m interval) definite/approximate
- Contour (100m interval) definite/approximate
- Lake
- Ice-free area
- Moraine
- Lichen
- Bryophytes
- Adélie penguin colony
- Antarctic petrel nest/colony
- Cape petrel nest/colony
- Snow petrel nest/colony
- South polar skua nest/colony
- Southern fulmar nest/colony
- Southern giant-petrel nest/colony
- Wilsons storm petrel nest/colony
- Southern elephant seal haulout site
- Weddell seal haulout site
- Weddell seal pupping site
- Antarctic Specially Protected Area (ASPA)
Entry is prohibited without a permit. All activities must be in accordance with the management plan.

For more detail see:
Casey Recreation Limits map
Map No.13384

CAUTION: Absence of the depiction of crevasses does not necessarily indicate a crevasse free area.

Aircraft wreck
Crashed 9 November 1961

To Wilkins Runway

To Law Dome

To Robinson Ridge