

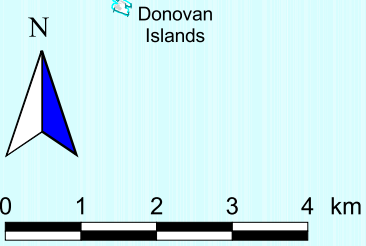
WINDMILL ISLANDS

Produced by the Australian Antarctic Data Centre, September 2001



110°30' E

110°45' E



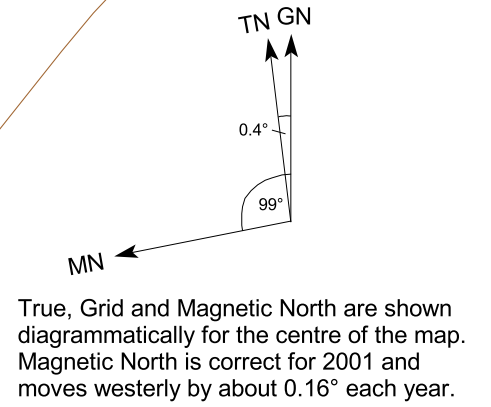
Horizontal Datum: WGS84
Projection: UTM Zone 49

Scale: 1:100 000

Contour Interval: 20m

Contour Information is incomplete due to sun reflections in aerial photography

Frazier Islands
110°10'E 66°13.7'S
Sensitive area.
Entry restricted.



Aircraft wreck

Automatic weather station

66°20' S

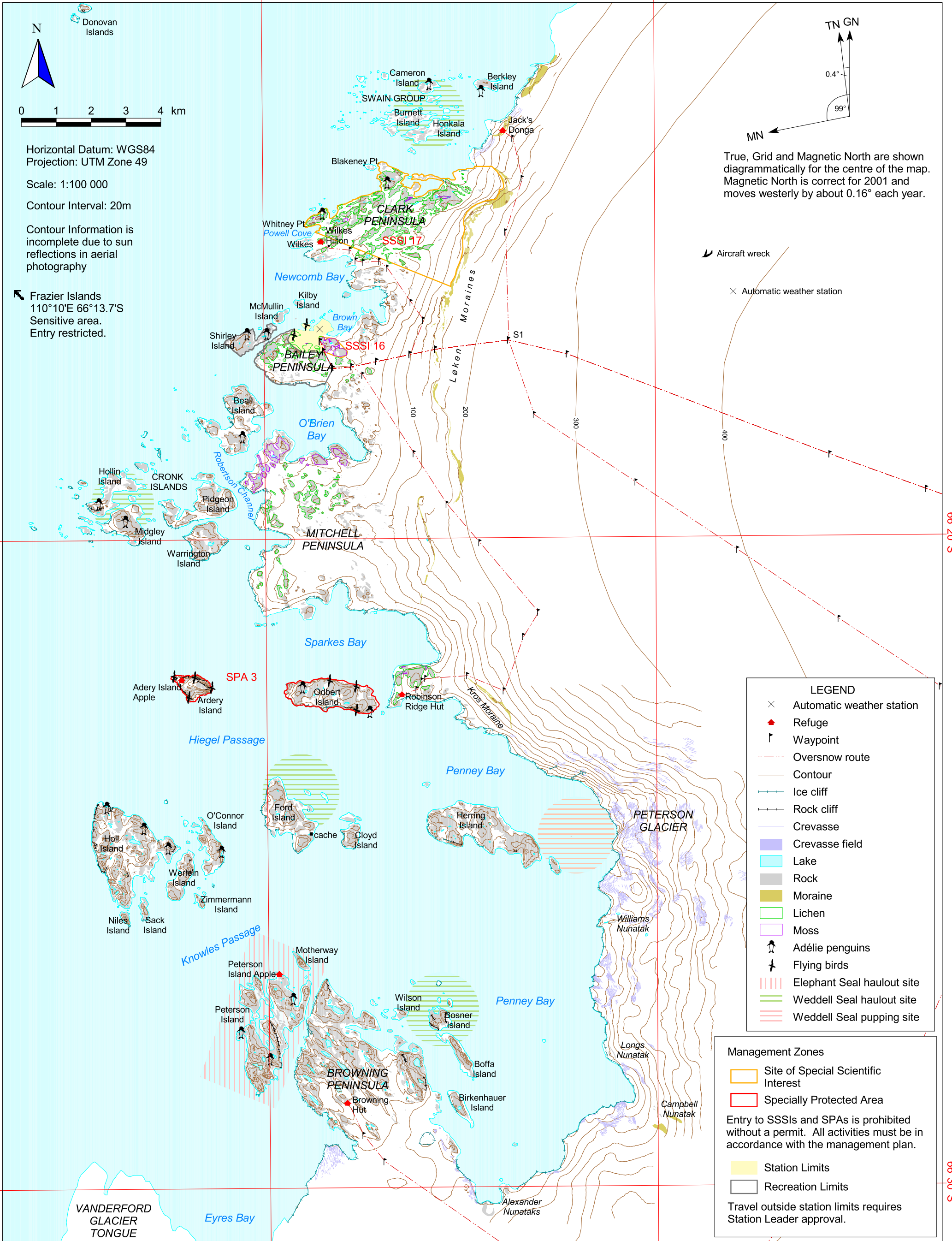
66°20' S

66°30' S

66°30' S

110°30' E

110°45' E



LEGEND	
	Automatic weather station
	Refuge
	Waypoint
	Oversnow route
	Contour
	Ice cliff
	Rock cliff
	Crevasse
	Crevasse field
	Lake
	Rock
	Moraine
	Lichen
	Moss
	Adelie penguins
	Flying birds
	Elephant Seal haulout site
	Weddell Seal haulout site
	Weddell Seal pupping site

Management Zones	
	Site of Special Scientific Interest
	Specially Protected Area
Entry to SSSIs and SPAs is prohibited without a permit. All activities must be in accordance with the management plan.	
	Station Limits
	Recreation Limits
Travel outside station limits requires Station Leader approval.	