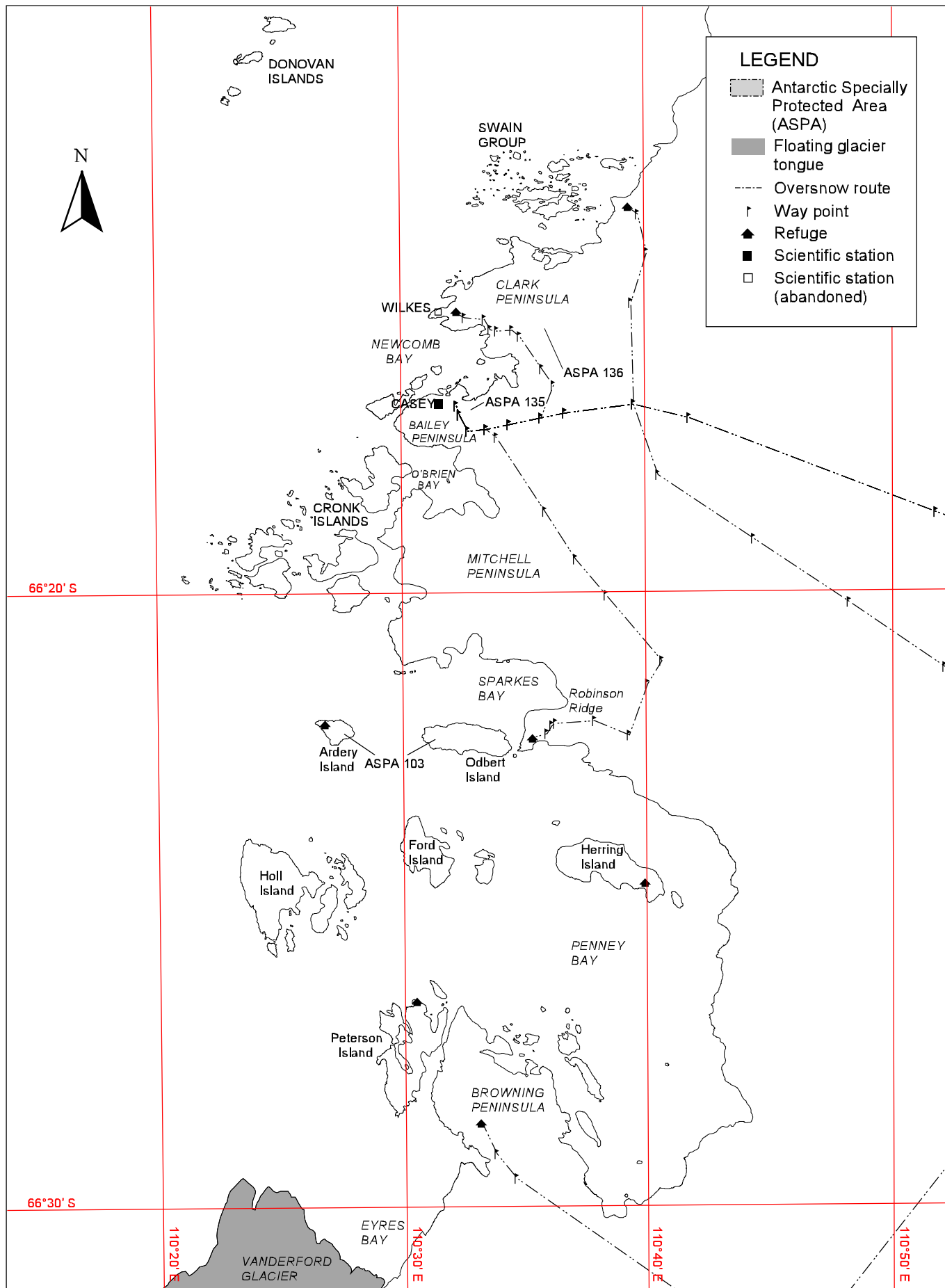









MAP B North-east Bailey Peninsula, Budd Coast, Wilkes Land.
Antarctic Specially Protected Area No.135



LEGEND

-  Antarctic Specially Protected Area (ASPA)
-  Floating glacier tongue
-  Oversnow route
-  Way point
-  Refuge
-  Scientific station
-  Scientific station (abandoned)

Horizontal Datum: WGS84
Projection: UTM Zone 49



Produced by the Australian Antarctic Data Centre, August 2002

